

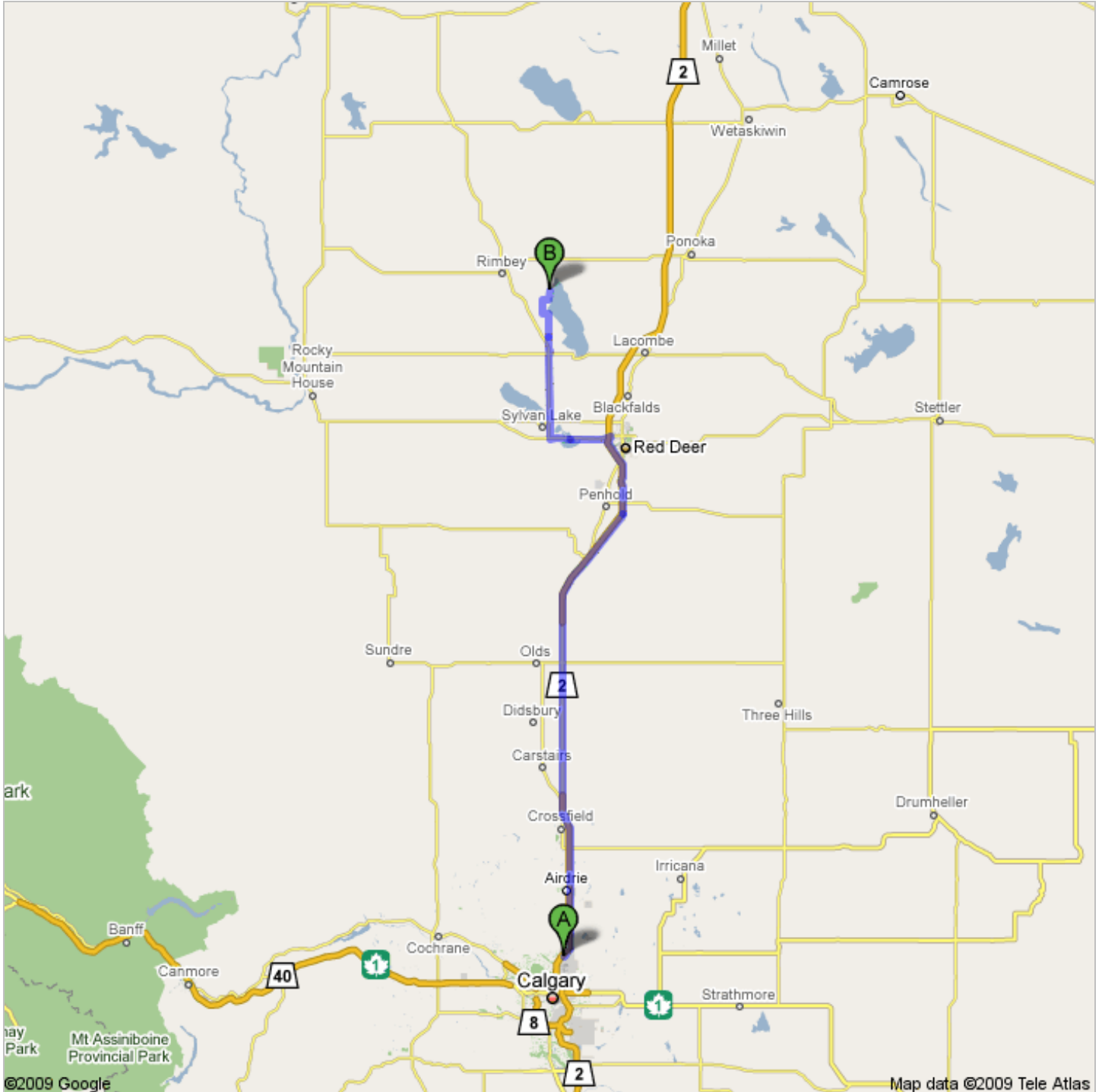
5/25/2009





From Calgary to Parkland Beach  
**Directions to Aspen Rise**  
188 km – about 2 hours

**Save trees. Go green!**

Download Google Maps on your phone at [google.com/gmm](http://google.com/gmm)



 Hwy 2 N

- 
- |  |                            |
|--|----------------------------|
| 1. Head <b>northeast</b> on <b>Hwy 2 N</b><br>About 1 hour 13 mins   | go 133 km<br>total 133 km  |
| 2. Take exit <b>401</b> for <b>HWY-11</b>  | go 0.6 km<br>total 134 km  |
|  3. Turn <b>left</b> at <b>HWY 11</b><br>About 14 mins      | go 14.7 km<br>total 148 km |
|  4. Turn <b>right</b> at <b>HWY 20</b><br>About 23 mins     | go 22.2 km<br>total 171 km |
|  5. Turn <b>right</b> toward <b>771 Hwy</b><br>About 2 mins | go 1.5 km<br>total 172 km  |
| 6. Continue straight on <b>771 Hwy</b><br>About 11 mins  | go 1.1 km<br>total 173 km  |





---

These directions are for planning purposes only. You may find that construction projects, traffic, weather, or other events may cause conditions to differ from the map results, and you should plan your route accordingly. You must obey all signs or notices regarding your route.

Map data ©2009 Tele Atlas